




**Density Blackspots Ranked by Number of Child KSI Accidents**

Number of Accidents in Cluster		
	3	(3)
	2	(17)
	1	(139)

This map is based upon Ordnance Survey material with the permission of Ordnance Survey on behalf of the Controller of Her Majesty's Stationery Office © Crown copyright. Unauthorised reproduction infringes Crown copyright and may lead to prosecution or civil proceedings. GMTU LA 100020983 2010.